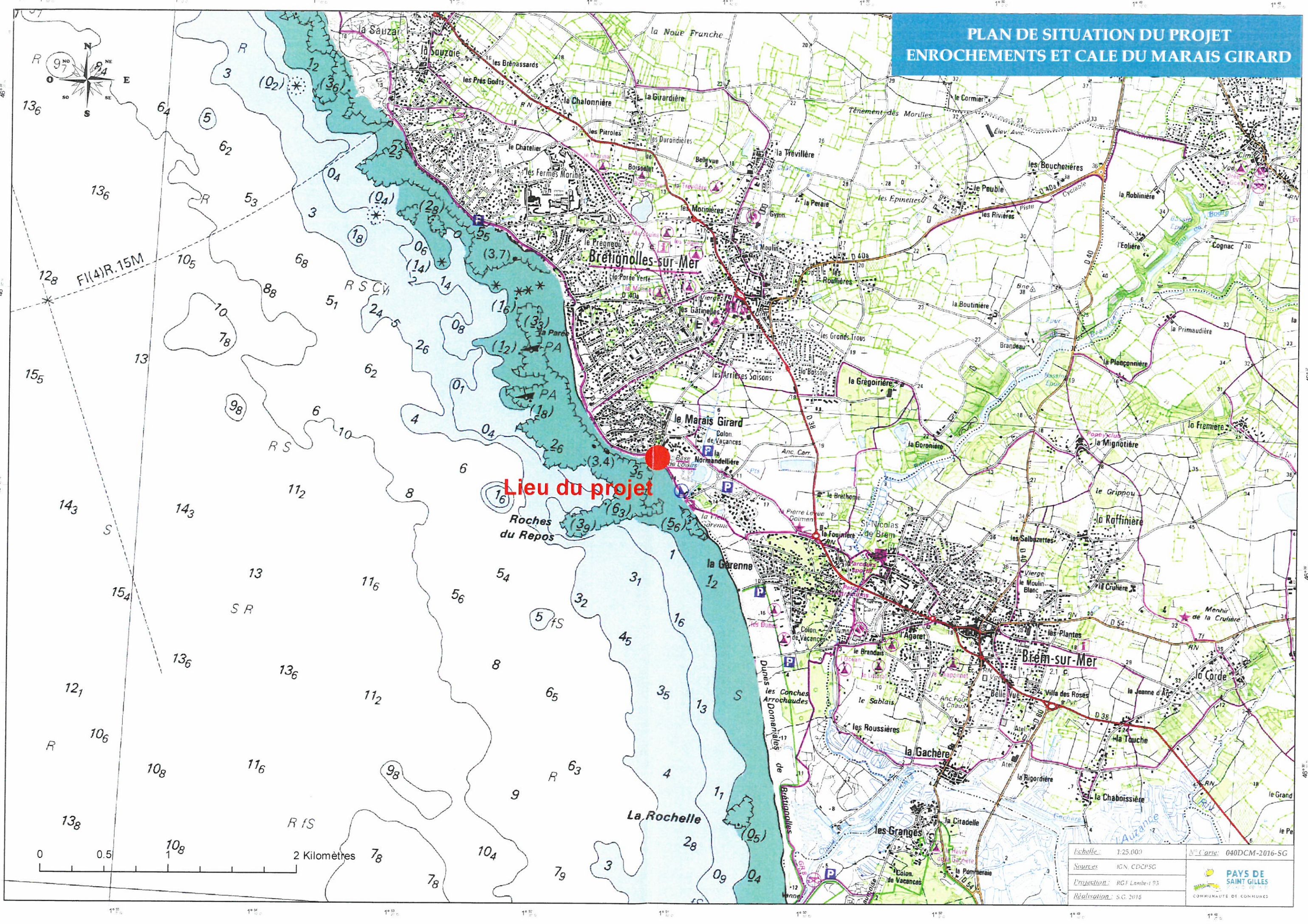
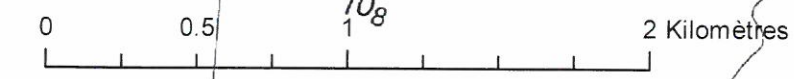
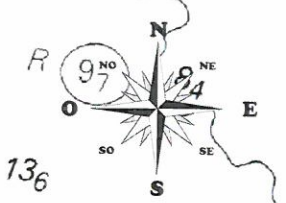


# PLAN DE SITUATION DU PROJET ENROCHEMENTS ET CALE DU MARAIS GIRARD



**Lieu du projet**



Echelle:	1:25.000	N° Carte:	040DCM-2016-SG
Sources:	IGN, CDCPSG		
Projection:	RGF Lambert 93		
Réalisation:	S.G. 2016		





